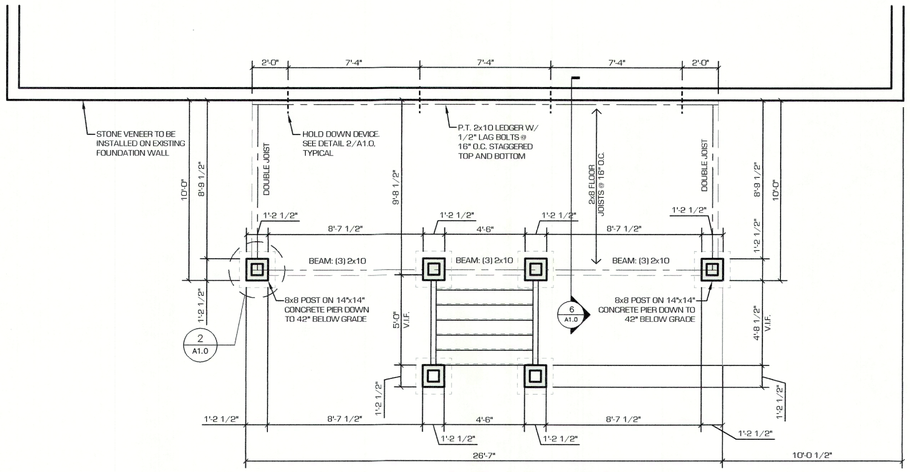

1 A2.0 DECK 1 FOUNDATION PLAN
SCALE: 1/4" = 1'-0"

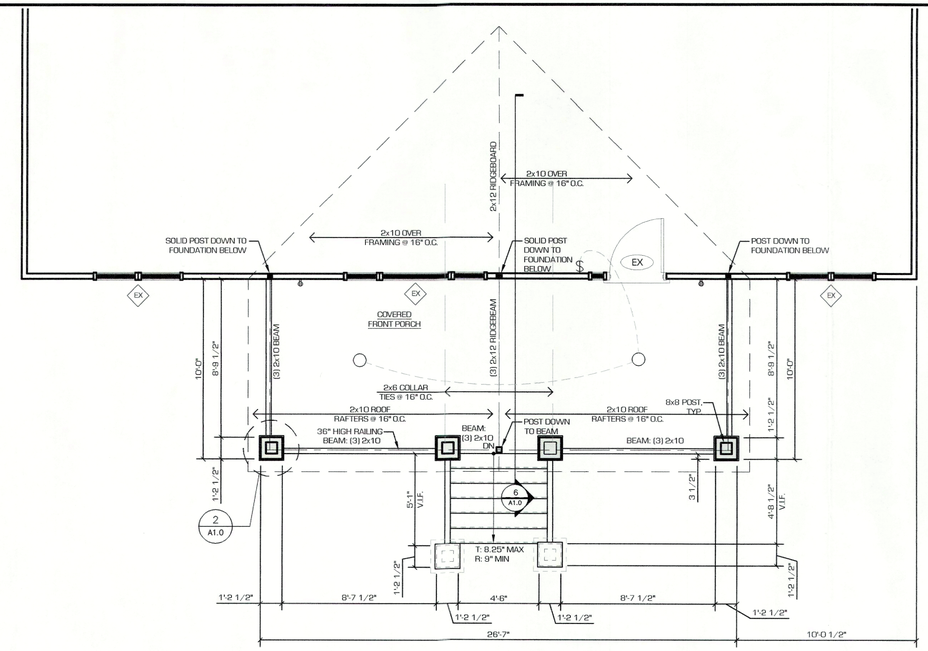

2 A2.0 DECK 1 PLAN
SCALE: 1/4" = 1'-0"

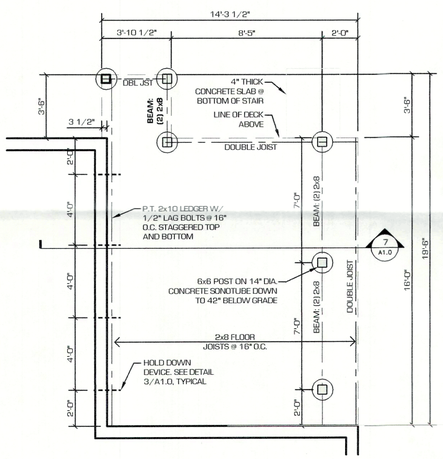

3 A2.0 DECK 2 FOUNDATION PLAN
SCALE: 1/4" = 1'-0"

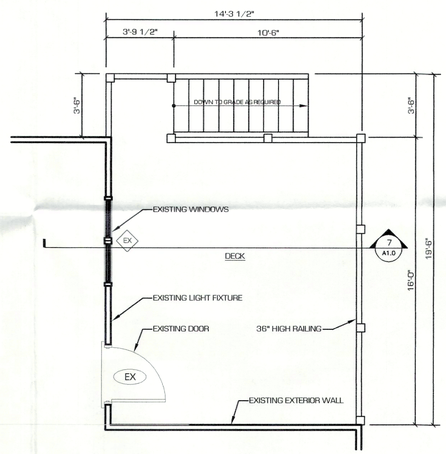

4 A2.0 DECK 2 PLAN
SCALE: 1/4" = 1'-0"

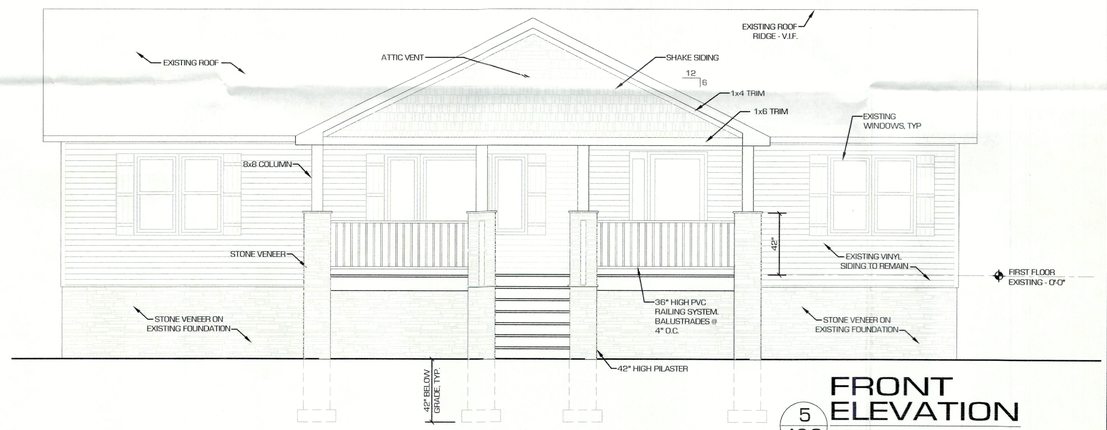

5 A2.0 FRONT ELEVATION
SCALE: 1/4" = 1'-0"

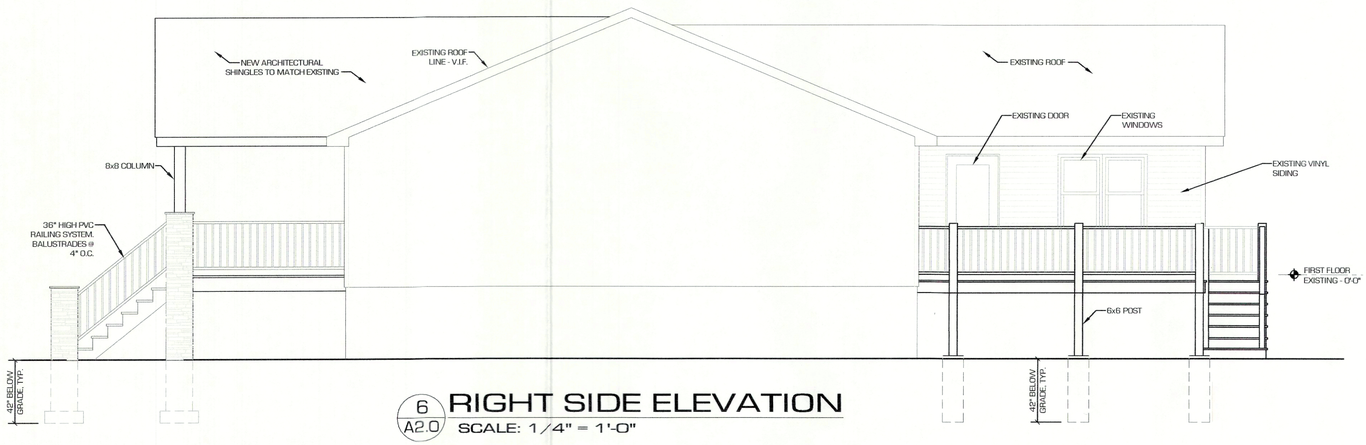

6 A2.0 RIGHT SIDE ELEVATION
SCALE: 1/4" = 1'-0"

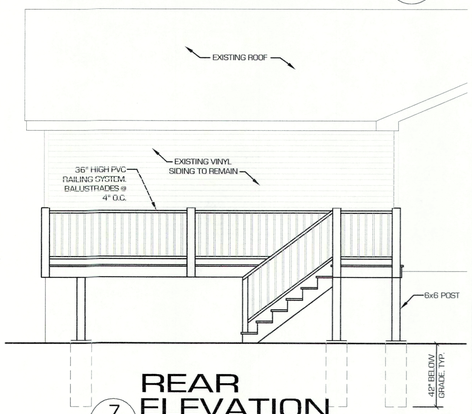

7 A2.0 REAR ELEVATION
SCALE: 1/4" = 1'-0"

LEGEND

	EXISTING WALL TO REMAIN
	EXISTING WALL TO BE REMOVED
	NEW WOOD STUD WALL

ELECTRICAL LEGEND

GFI	GROUND FAULT INTERRUPT OUTLET
220	220 VOLT OUTLET
AFI	ARC FAULT OUTLET
$	SWITCH
$3	3-WAY SWITCH
S	SMOKE DETECTOR
C	CO DETECTOR
	EXHAUST FAN/LIGHT FIXTURE – 100 CFM
	CEILING INCANDESCENT
R	RECESSED INCANDESCENT
	INTERIOR WALL INCANDESCENT
	EXTERIOR WALL INCANDESCENT

A. HENNESSY ARCHITECTS, P.C.

A. HENNESSY ARCHITECTS, P.C.
• ARCHITECTURE • LAND PLANNING
• ENGINEERING • DEVELOPMENT
1200 STONY BROOK COURT - SUITE 3
NEWBURGH, NEW YORK 12550
PHONE: 845-561-7500 FAX: 845-561-7534
WWW.HENNESSYARCHITECTS.COM

CLIENT:

THOMAS & CATHERINE MCELLIGOT

492 LAKESIDE ROAD
NEWBURGH, NY

PROJECT:

NEW DECK CONSTRUCTION

492 LAKESIDE ROAD
NEWBURGH, NY

ARCHITECT'S SEAL:

UNAUTHORIZED ADDITION OR ALTERATION OF THIS PLAN IS A VIOLATION OF SECTION 7209 (2) OF THE NEW YORK STATE EDUCATION LAW.

FLOOR PLANS, SCHEDULES AND DETAILS

REVISIONS:

PROJECT No.:	24032
SCALE:	AS NOTED
DATE:	2.20.25
DESIGNER:	MH
CHECKED:	AJH
DRAWN BY:	MH

SHEET NO.
A2.0