



**TOWN OF NEWBURGH
PLANNING BOARD
TECHNICAL REVIEW COMMENTS**

PROJECT NAME: 89 5TH AVENUE SUBDIVISION (JAMIE MENNERICH)
PROJECT NO.: 26-12
PROJECT LOCATION: SECTION 69, BLOCK 4, LOT 6.1
REVIEW DATE: 13 MAY 2026
MEETING DATE: 21 MAY 2026
PROJECT REPRESENTATIVE: COLLIERS ENGINEERING & DESIGN, JUSTIN DATES, RA
BOYER LUCAS JAMES, LLS

1. This is an initial appearance before the Board for a proposed two lot subdivision. Adjoiners Notices must be circulated.
2. A variance is required for the existing garage on Lot 1. Check variance calculation as garage is identified as 1,045 square feet, where calculation identifies existing garage as 1,270 square feet.
3. Site Notes: Note 4 states no proposed site work at this time, this should be revised.
4. Compliance with the Towns Tree Preservation Ordinance, Chapter 172 of the Town Code must be documented.
5. A note should be added to the plans requiring stake out of the proposed building site prior to issuance of the building permit as proposed structure is located at or near required bulk setbacks.
6. Town of Newburgh Water and Sewer notes should be included in future submissions. (Copy Attached)
7. Design of the pump station and force main should be provided. Size and material of force main should be indicated.
8. Highway Superintendent comments on the driveway location and force main within Town right-of-way should be received.
9. A City of Newburgh flow acceptance letter will be required.
10. Show existing utilities serving the structure on Lot 1.
11. Provide finished floor elevations for proposed structure on Lot 2.

NEW YORK OFFICE

33 Airport Center Drive, Suite 202, New Windsor, NY 12553
845-567-3100 | F: 845-567-3232 | mheny@mhepc.com

PENNSYLVANIA OFFICE

111 Wheatfield Drive, Suite 1, Milford, PA 18337
570-296-2765 | F: 570-296-2767 | mhepa@mhepc.com

12. Show grading plan for improvements on proposed Lot 2.
13. Existing shed on Lot 2 to be removed must be removed prior to stamping of the plans.
14. Show driveway culvert at proposed driveway unless waived by Highway Superintendent.
15. The EAF submitted should be completely filled out. The Town typically requires a Long Form EAF.
16. Limits of disturbance in the EAF are identified at 0.5 acres. Limits of disturbance should be depicted on the plans. Any disturbance greater than 1 acre would require coverage under the NYSDEC Construction Stormwater Program. Erosion and sedimentation control measures should be shown.
17. Orange County Planning referral is required as site is located within 500 feet of County Park land.
18. Lot 1 appears to share a driveway with the neighboring parcel (SBL 70-1-42). A shared Maintenance Agreement should be provided for review.

Respectfully submitted,

MHE Engineering, D.P.C.



Patrick J. Hines
Principal

PJH/kmm



Quinn M. Mullarkey, P.E.
Senior Engineer

TOWN OF NEWBURGH
WATER SYSTEM NOTES FOR SITE PLANS

1. "Construction of potable water utilities and connection to the Town of Newburgh water system requires a permit from the Town of Newburgh Water Department. All work and materials shall conform to the requirements of the NYSDOH and the Town of Newburgh."
2. All water service lines four (4) inches and larger in diameter shall be cement lined class 52 ductile iron pipe conforming to ANSI\AWWA C151\A21.51 for Ductile Iron Pipe, latest revision. Joints shall be either push-on or mechanical joint as required.
3. Thrust restraint of the pipe shall be through the use of joint restraint. Thrust blocks are not acceptable. Joint restraint shall be through the use of mechanical joint pipe with retainer glands. All fittings and valves shall also be installed with retainer glands for joint restraint. Retainer glands shall be EBBA Iron Megalug Series 1100 or approved equal. The use of a manufactured restrained joint pipe is acceptable with prior approval of the Water Department.
4. All fittings shall be cast iron or ductile iron, mechanical joint, class 250 and conform to ANSI\AWWA C110\A21.10 for Ductile and Gray Iron Fittings or ANSI\AWWA C153\A21.53 for Ductile Iron Compact Fittings, latest revision.
5. All valves 4 to 12 inches shall be Resilient Wedge Gate Valves conforming to ANSI\AWWA C509 such as Mueller Model A-2360-23 or approved equal. All gate valves shall open left (counterclockwise).
6. Tapping sleeve shall be mechanical joint such as Mueller H-615 or equal. Tapping valves 4 to 12 inches shall be Resilient Wedge Gate Valves conforming to ANSI\AWWA C509 such as Mueller Model T-2360-19 or approved equal. All tapping sleeves and valves shall be tested to 150 psi minimum; testing of the tapping sleeve and valve must be witnessed and accepted by the Town of Newburgh Water Department prior to cutting into the pipe.

TOWN OF NEWBURGH
WATER SYSTEM NOTES FOR SITE PLANS

7. All hydrants shall be Clow-Eddy F-2640 conforming to AWWA Standard C-502, latest revision. All hydrants shall include a 5 ¼ inch main valve opening, two 2 ½ inch diameter NPT hose nozzles, one 4 inch NPT steamer nozzle, a 6 inch diameter inlet connection and a 1 ½ inch pentagon operating nut. All hydrants shall open left (counter-clockwise). Hydrants on mains to be dedicated to the Town shall be Equipment Yellow. Hydrants located on private property shall be Red.
8. All water service lines two (2) inches in diameter and smaller shall be type K copper tubing. Corporation stops shall be Mueller H-15020N for ¾ and 1 inch, Mueller H-15000N or B-25000N for 1 ½ and 2 inch sizes. Curb valves shall be Mueller H-1502-2N for ¾ and 1 inch and Mueller B-25204N for 1 ½ and 2 inch sizes. Curb boxes shall be Mueller H-10314N for ¾ and 1 inch and Mueller H-10310N for 1 ½ and 2 inch sizes.
9. All pipe installation shall be subject to inspection by the Town of Newburgh Water Department. The contractor shall be responsible for coordinating all inspections as required with the Town of Newburgh Water Department.
10. The water main shall be tested, disinfected and flushed in accordance with the Town of Newburgh requirements. All testing, disinfection and flushing shall be coordinated with the Town of Newburgh Water Department. Prior to putting the water main in service satisfactory sanitary results from a certified lab must be submitted to the Town of Newburgh Water Department. The test samples must be collected by a representative of the testing laboratory and witnessed by the Water Department.
11. The final layout of the proposed water and/or sewer connection, including all materials, size and location of service and all appurtenances, is subject to the review and approval of the Town of Newburgh Water and/or Sewer Department. No permits shall be issued for a water and/or sewer connection until a final layout is approved by the respective Department.

Original 12-06-96
Revised 04-24-02
Revised 01-2015

**TOWN OF NEWBURGH
APPLICATION FOR
SUBDIVISION/SITE PLAN REVIEW**

**RETURN TO: Town of Newburgh Planning Board
21 Hudson Valley Professional Plaza
Newburgh, New York 12550**

DATE RECEIVED: _____ TOWN FILE NO: _____
(Application fee returnable with this application)

1. Title of Subdivision/Site Plan (Project name):
89 5th Avenue Subdivision

2. Owner of Lands to be reviewed:

Name Jaime Mennerich
Address 6070 Tides Way - Unit 101
Myrtle Beach, SC 29577
Phone (845) 476-0996
Email Jelivoti@aol.com

3. Applicant Information (If different than owner):

Name Same as owner
Address

Representative
Phone
Email

4. Subdivision/Site Plan prepared by:

Name Colliers Engineering & Design, CT PC. (ATTN: Justin Dates, R.L.A.)
Address 555 Hudson Valley Avenue, Suite 101
New Windsor, NY 12553
Phone (845) 564-4495
Email Justin.dates@collierseng.com

5. Location of lands to be reviewed:

89 5th Avenue, Newburgh, NY 12550

6. Zone R3 **Fire District** Cronomer Valley
Acreeage 3.1 **School District** Newburgh

7. Tax Map: Section 69 **Block** 4 **Lot** 6.1

8. Project Description and Purpose of Review:

Number of existing lots 1 Number of proposed lots 2
Lot line change N/A
Site plan review N/A
Clearing and grading N/A
Other N/A

PROVIDE A WRITTEN SINGLE PAGE DESCRIPTION OR NARRATIVE OF THE PROJECT

9. Easements or other restrictions on property:

(Describe generally) N/A

10. The undersigned hereby requests approval by the Planning Board of the above identified application and scheduling for an appearance on an agenda:

Signature: Jaime Mennerich Title Owner
Print Name: Jaime Mennerich
Date: 5/8/2026

NOTE: If property abuts and has its access to a County or State Highway or road, the following information must be placed on the subdivision map or site plan: entrance location, entrance profile, sizing of pipe (minimum length of pipe to be 24 feet).

The applicant will also be required to submit an additional set of plans, narrative letter and EAF if referral to the Orange County Planning Department is required under General Municipal Law Section 239.

TOWN OF NEWBURGH PLANNING BOARD

PROJECT NAME: 89 5th Avenue Subdivision

CHECKLIST FOR MAJOR/MINOR SUBDIVISION AND/OR SITE PLAN

I. The following items shall be submitted with a COMPLETED Planning Board Application Form.

1. X Environmental Assessment Form As Required
2. X Proxy Statement
3. X Application Fees
4. X Completed Checklist (Automatic rejection of application without checklist)

II. The following checklist items shall be incorporated on the Subdivision Plat or Site Plan prior to consideration of being placed on the Planning Board Agenda. Non-submittal of the checklist will result in rejection of the application.

1. X Name and address of applicant
2. X Name and address of owner (if different from applicant)
3. X Subdivision or Site Plan and Location
4. X Tax Map Data (Section-Block-Lot)
5. X Location map at a scale of 1" = 2,000 ft. or less on a tax map or USCGS map base only with property outlined
6. X Zoning table showing what is required in the particular zone and what applicant is proposing. A table is to be provided for each proposed lot
7. N/A Show zoning boundary if any portion of proposed site is within or adjacent to a different zone
8. X Date of plan preparation and/or plan revisions
9. X Scale the plan is drawn to (Max 1" = 100')
10. X North Arrow pointing generally up


11. Surveyor's Certification
12. Surveyor's seal and signature
13. Name of adjoining owners
14. Wetlands and buffer zones with an appropriate note regarding D.E.C. or A.C.O.E. requirements
15. Flood plain boundaries
16. Certified sewerage system design and placement by a Licensed Professional Engineer must be shown on plans in accordance with Local Law #1 1989
17. Metes and bounds of all lots
18. Name and width of adjacent streets; the road boundary is to be a minimum of 25 ft. from the physical center line of the street
19. Show existing or proposed easements (note restrictions)
20. Right-of-way width and Rights of Access and Utility Placement
21. Road profile and typical section (minimum traveled surface, excluding shoulders, is to be 18 ft. wide)
22. Lot area (in sq. ft. for each lot less than 2 acres)
23. Number of lots including residual lot
24. Show any existing waterways
25. A note stating a road maintenance agreement is to be filed in the County Clerk's Office where applicable
26. Applicable note pertaining to owners review and concurrence with plat together with owner's signature
27. Show any improvements, i.e. drainage systems, water lines, sewer lines, etc.
28. Show all existing houses, accessory structures, wells and septic systems on and within 200 ft. of the parcel to be subdivided
29. Show topographical data with 2 ft. contours on initial submission

- 30. N/A Compliance with the Tree Preservation Ordinance Code Section
- 31. N/A Indicate any reference to a previous subdivision, i.e. filed map number, date and previous lot number
- 32. N/A If a private road, Town Board approval of name is required, and notes on the plan that no town services will be provided and a street sign (per town specs) is to be furnished and installed
- 33. N/A Number of acres to be cleared or timber harvested
- 34. N/A Estimated or known cubic yards of material to be excavated and removed from the site
- 35. N/A Estimated or known cubic yards of fill required
- 36. N/A The amount of grading expected or known to be required to bring the site to readiness
- 37. N/A Type and amount of site preparation which falls within the buffer strip of wetlands or within the Critical Environmental Area. Please explain in sq. ft. or cubic yards.

- 38. N/A Any amount of site preparation within a 100 year floodplain or any water course on the site. Please explain in sq. ft. or cubic yards.

- 39. List of property owners within 500 feet of all parcels to be developed (see attached statement).

The plan for the proposed subdivision or site has been prepared in accordance with this checklist.

By: 
 Licensed Professional -Signature
 Print Name: Justin Dates, R.L.A.
Colliers Engineering & Design
 Date: 5/8/2016

This list is designed to be a guide ONLY. The Town of Newburgh Planning Board may require additional notes or revisions prior to granting approval.

Date Prepared: 5/8/2016

STATEMENT TO APPLICANTS

RE: TOWN OF NEWBURGH CLEARING AND GRADING LAW

The Town of Newburgh Clearing and Grading Control Law Chapter 83 requires a separate permit for most site preparation activities, including clearing, grading, tree cutting, excavating and filling. Site preparation activities performed following site plan or subdivision approval by the Planning Board may be exempt from the permit application, public hearing, fee and bonding requirements of the law provided the subdivision or site plan application has been reviewed for conformance with the clearing and grading law and the approval conditioned on compliance with the standards set forth in the law.

Completion of the attached form will enable the Planning Board to review your application for conformance with the law's requirements. In the event it is not completed you may be required to apply for a separated permit for your site preparation activities. A sediment and erosion control plan, SWPPP, and a plan showing the areas to be cleared, filled, graded or subjected to tree cutting, the types of vegetation affected and the proposed disposition of the destroyed vegetation must accompany the form. A SEQRA long form or full EAF should be utilized to discuss any environmental impacts and must accompany the application.

FEE LAW SUMMARY

PENDING APPLICATIONS

All applicants with matters pending before the Planning Board as of the effective date of this local law shall be required to post as escrow in the manner and upon the terms and conditions set forth below:

- (a) The Planning Board, in consultation with the applicant, shall compute the amount of the escrow to be posted with the Town. Such amount shall be reasonably related to the costs attendant to the Town's review of the application as of the effective date of this local law. Under no circumstances shall the escrow include amounts attributable to any costs incurred by the Town prior to the effective date of this local law.
- (b) Once computed and established by Resolution of the Planning Board, the applicant shall, within fifteen (15) days of said resolution, post escrow fees with the Secretary of the Planning Board. Failure to deliver the said escrow fees may result in delay of the further processing of the application.

SEVERABILITY

In the event a court of law determined that any provision of this chapter is unenforceable, then only that provision shall be affected and all other provisions shall be fully enforceable.

EFFECTIVE DATE:

This local law shall take effect immediately upon filing in the Office of the Secretary of State.

FEE ACKNOWLEDGEMENT

The Town of Newburgh Municipal Code sets forth the schedule of fees for applications to the Planning Board. The signing of this application indicates your acknowledgement of responsibility for payment of these fees to the Planning Board for review of this application, including, but not limited to escrow fees for professional services (planner/consultant, engineering, legal, landscape consultant, traffic consultant), public hearing and site inspection.

Applicant's submissions and resubmissions are not complete and will not be considered by the planning board or placed upon its agenda unless all outstanding fees have been paid. Fees incurred after the stamping of plans will remain the responsibility of the applicant prior to approval of a building permit or certificate of occupancy. Fee schedules are available from the Planning Board Secretary and are on the Town's website.

Town of Newburgh Code Chapter 104-2. Planning, Zoning and Building fees, Section E(2)(e) states: If the escrow account falls below 40% of the initial deposit, the Planning Board may, if recommended by the consulting engineer, planner or attorney, require that the applicant pay additional funds into the escrow account up to 75% of the initial deposit.


APPLICANT'S SIGNATURE

Jaime Mennerich
APPLICANT'S NAME-- PRINTED

5/8/2026
DATE

PROXY

(OWNER) Jaime Mennerich, DEPOSES AND SAYS THAT HE/SHE

RESIDES AT 6070 Tides Way - Unit 101, Myrtle Beach, SC 29577

IN THE COUNTY OF Horry

AND STATE OF South Carolina

AND THAT HE/SHE IS THE OWNER IN FEE OF:

Address: 89 5th Avenue, Newburgh, NY 12550

Section 69 Block 4 Lot 6.1

WHICH IS THE PREMISES DESCRIBED IN THE FOREGOING

APPLICATION AS DESCRIBED THEREIN TO THE TOWN OF NEWBURGH

PLANNING BOARD AND Colliers Engineering & Design IS AUTHORIZED

TO REPRESENT THEM AT MEETINGS OF SAID BOARD.

DATED: 5/8/2026

Jaime Mennerich
OWNERS SIGNATURE

Jaime Mennerich
OWNERS NAME (printed)

Justin Dates
WITNESS' SIGNATURE

NAMES OF ADDITIONAL REPRESENTATIVES

JUSTIN DATES
WITNESS' NAME (printed)

STATE OF NEW YORK)
)SS.:
COUNTY OF ORANGE)

On the 8th day of May, 2026, before me, the undersigned, a Notary Public in and for said State, personally appeared, Jaime Mennerich, personally known to me or proved to me on the basis of satisfactory evidence to be the individual whose name is subscribed to the within instrument and acknowledged to me that he executed the same in his capacity, and that by his signature on the instrument, the individual, or the person upon behalf of which the individual acted, executed the instrument.

NOTARY PUBLIC

Elizabeth Olivo
ELIZABETH OLIVO
Notary Public, State of New York
No. 01OL0035237
Qualified in Orange County
Commission Expires March 24, 2029

PLANNING BOARD DISCLAIMER STATEMENT
TO APPLICANTS

The applicant is advised that the Town of Newburgh Municipal Code, which contains the Town's Zoning Law, is subject to amendment. Submission of an application to this Board does not grant the applicant any right to continued review under the Code's current standards and requirements. It is possible that the applicant will be required to meet changed standards or new Code requirements made while the application is pending.

An approval by this Board does not constitute permission, nor grant any right to connect to or use municipal services such as sewer, water or roads. It is the applicant's responsibility to apply for and obtain the Town of Newburgh and other agency approvals not within this Board's authority to grant.

The applicant hereby acknowledges, consents, and agrees to the above.

5/8/2026
DATED


APPLICANT'S SIGNATURE

Jaime Mennerich
APPLICANT'S NAME - PRINTED

LIST OF ADJACENT PROPERTY OWNERS

Within ten business days following the applicant's first appearance before the Planning Board, the applicant shall forward a letter prepared by the Planning Board or an authorized agent of the Planning Board to all property owners within 500 feet of the land involved in the application, as the names of such owners appear on the last completed assessment roll of the Town, notifying the property owners of the receipt of the plat and application, by first class mail. **The list of property owners shall be provided to the applicant from the Planning Board, through the Town Assessor's office.**

The mailings shall be prepared and delivered to the Town Hall for physical mailing by designated town personnel. Town personnel will provide an affidavit of mailing which must be delivered to the Planning Board.

Further appearances before the Planning Board shall be prohibited until an affidavit meeting the requirements has been delivered. In the event a modification to an application proposes an increase in the number of lots or the relocation of a proposed road or drainage basin to a location adjacent to an adjoining property, then a supplementary letter shall be required to be forwarded in the same manner advising of the modification.

Narrative Summary

To: Town of Newburgh Planning Board
From: Colliers Engineering & Design
Parcel Info.: Tax Lot: 69-4-6.1
Town of Newburgh, Orange County, New York
Date: May 5, 2026
Subject: 89 5th Avenue Subdivision
Project No.: 25006861A

Colliers Engineering & Design has developed the attached Planning Board Application, Short Form EAF, and Sketch Subdivision Plan for a proposed two lot subdivision at the above referenced project site.

The subject property is located in the Town of Newburgh's R3 (Residential) zoning district. The existing lot contains a total area of ±3.08 acres with frontage along Fifth Avenue, approximately 500 feet south of Gardnertown Road. The project site is currently developed with a single-family dwelling and detached garage.

The Owner/Applicant, Jaime Mennerich, proposes to subdivide the existing parcel into two (2) separate single-family residential lots. Proposed Lot 1 will contain the existing dwelling and garage structures, which will remain unchanged. Lot 1 conforms with all zoning and bulk requirements set forth by the Town of Newburgh for the R3 Zoning District. The existing detached garage requires a size variance.

Proposed Lot 2 will contain a new single-family dwelling and driveway connection to Fifth Avenue. This proposed dwelling will connect to Municipal water and sewer infrastructure in Fifth Avenue. The proposed development on Lot 2 conforms with all zoning and bulk requirements set forth by the Town of Newburgh for the R3 Zoning District.

Short Environmental Assessment Form

Part 1 - Project Information


Instructions for Completing

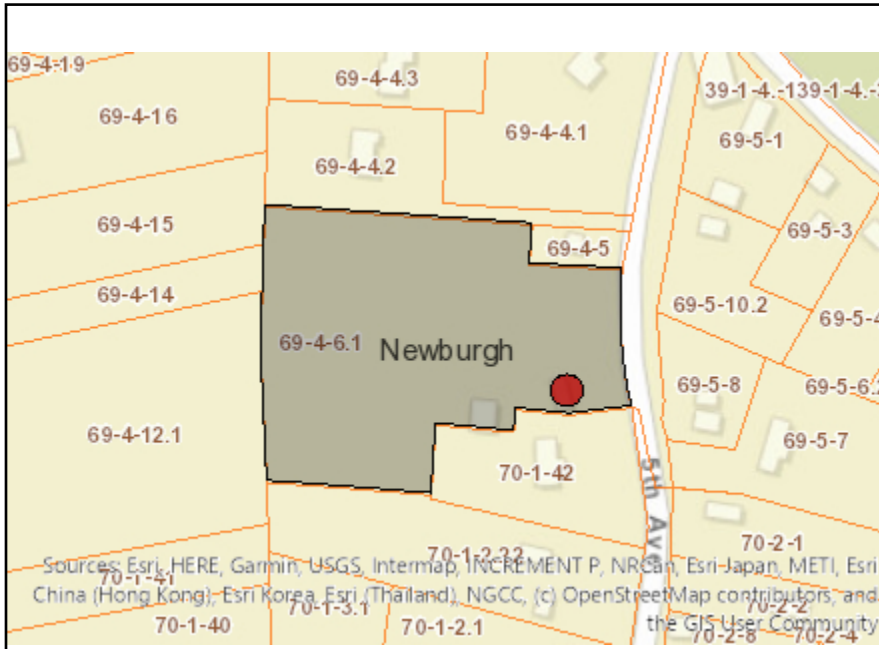
Part 1 – Project Information. The applicant or project sponsor is responsible for the completion of Part 1. Responses become part of the application for approval or funding, are subject to public review, and may be subject to further verification. Complete Part 1 based on information currently available. If additional research or investigation would be needed to fully respond to any item, please answer as thoroughly as possible based on current information.

Complete all items in Part 1. You may also provide any additional information which you believe will be needed by or useful to the lead agency; attach additional pages as necessary to supplement any item.

Part 1 – Project and Sponsor Information			
Name of Action or Project:			
Project Location (describe, and attach a location map):			
Brief Description of Proposed Action:			
Name of Applicant or Sponsor:		Telephone:	
		E-Mail:	
Address:			
City/PO:		State:	Zip Code:
1. Does the proposed action only involve the legislative adoption of a plan, local law, ordinance, administrative rule, or regulation? If Yes, attach a narrative description of the intent of the proposed action and the environmental resources that may be affected in the municipality and proceed to Part 2. If no, continue to question 2.			NO <input type="checkbox"/>
			YES <input type="checkbox"/>
2. Does the proposed action require a permit, approval or funding from any other government Agency? If Yes, list agency(s) name and permit or approval:			NO <input type="checkbox"/>
			YES <input type="checkbox"/>
3. a. Total acreage of the site of the proposed action? _____ acres			
b. Total acreage to be physically disturbed? _____ acres			
c. Total acreage (project site and any contiguous properties) owned or controlled by the applicant or project sponsor? _____ acres			
4. Check all land uses that occur on, are adjoining or near the proposed action:			
5. Urban Rural (non-agriculture) Industrial Commercial Residential (suburban)			
<input type="checkbox"/> Forest Agriculture Aquatic Other(Specify):			
<input type="checkbox"/> Parkland			

5. Is the proposed action,	NO	YES	N/A
a. A permitted use under the zoning regulations?	<input type="checkbox"/>	<input type="checkbox"/>	<input type="checkbox"/>
b. Consistent with the adopted comprehensive plan?	<input type="checkbox"/>	<input type="checkbox"/>	<input type="checkbox"/>
6. Is the proposed action consistent with the predominant character of the existing built or natural landscape?	NO <input type="checkbox"/>	YES <input type="checkbox"/>	
7. Is the site of the proposed action located in, or does it adjoin, a state listed Critical Environmental Area? If Yes, identify: _____	NO <input type="checkbox"/>	YES <input type="checkbox"/>	
8. a. Will the proposed action result in a substantial increase in traffic above present levels? b. Are public transportation services available at or near the site of the proposed action? c. Are any pedestrian accommodations or bicycle routes available on or near the site of the proposed action?	NO <input type="checkbox"/> <input type="checkbox"/> <input type="checkbox"/>	YES <input type="checkbox"/> <input type="checkbox"/> <input type="checkbox"/>	
9. Does the proposed action meet or exceed the state energy code requirements? If the proposed action will exceed requirements, describe design features and technologies: _____ _____	NO <input type="checkbox"/>	YES <input type="checkbox"/>	
10. Will the proposed action connect to an existing public/private water supply? If No, describe method for providing potable water: _____ _____	NO <input type="checkbox"/>	YES <input type="checkbox"/>	
11. Will the proposed action connect to existing wastewater utilities? If No, describe method for providing wastewater treatment: _____ _____	NO <input type="checkbox"/>	YES <input type="checkbox"/>	
12. a. Does the project site contain, or is it substantially contiguous to, a building, archaeological site, or district which is listed on the National or State Register of Historic Places, or that has been determined by the Commissioner of the NYS Office of Parks, Recreation and Historic Preservation to be eligible for listing on the State Register of Historic Places? b. Is the project site, or any portion of it, located in or adjacent to an area designated as sensitive for archaeological sites on the NY State Historic Preservation Office (SHPO) archaeological site inventory?	NO <input type="checkbox"/> <input type="checkbox"/>	YES <input type="checkbox"/> <input type="checkbox"/>	
13. a. Does any portion of the site of the proposed action, or lands adjoining the proposed action, contain wetlands or other waterbodies regulated by a federal, state or local agency? b. Would the proposed action physically alter, or encroach into, any existing wetland or waterbody? If Yes, identify the wetland or waterbody and extent of alterations in square feet or acres: _____ _____ _____	NO <input type="checkbox"/> <input type="checkbox"/>	YES <input type="checkbox"/> <input type="checkbox"/>	

14. Identify the typical habitat types that occur on, or are likely to be found on the project site. Check all that apply: <input type="checkbox"/> Shoreline <input type="checkbox"/> Forest Agricultural/grasslands Early mid-successional <input type="checkbox"/> Wetland <input type="checkbox"/> Urban Suburban		
15. Does the site of the proposed action contain any species of animal, or associated habitats, listed by the State or Federal government as threatened or endangered?	NO	YES
	<input type="checkbox"/>	<input type="checkbox"/>
16. Is the project site located in the 100-year flood plan?	NO	YES
	<input type="checkbox"/>	<input type="checkbox"/>
17. Will the proposed action create storm water discharge, either from point or non-point sources? If Yes, a. Will storm water discharges flow to adjacent properties? b. Will storm water discharges be directed to established conveyance systems (runoff and storm drains)? If Yes, briefly describe: _____ _____	NO	YES
	<input type="checkbox"/>	<input type="checkbox"/>
	<input type="checkbox"/>	<input type="checkbox"/>
	<input type="checkbox"/>	<input type="checkbox"/>
18. Does the proposed action include construction or other activities that would result in the impoundment of water or other liquids (e.g., retention pond, waste lagoon, dam)? If Yes, explain the purpose and size of the impoundment: _____ _____	NO	YES
	<input type="checkbox"/>	<input type="checkbox"/>
19. Has the site of the proposed action or an adjoining property been the location of an active or closed solid waste management facility? If Yes, describe: _____ _____	NO	YES
	<input type="checkbox"/>	<input type="checkbox"/>
20. Has the site of the proposed action or an adjoining property been the subject of remediation (ongoing or completed) for hazardous waste? If Yes, describe: _____ _____	NO	YES
	<input type="checkbox"/>	<input type="checkbox"/>
I CERTIFY THAT THE INFORMATION PROVIDED ABOVE IS TRUE AND ACCURATE TO THE BEST OF MY KNOWLEDGE Applicant/sponsor/name: _____ Date: _____ Signature:  _____ Title: _____		



Disclaimer: The EAF Mapper is a screening tool intended to assist project sponsors and reviewing agencies in preparing an environmental assessment form (EAF). Not all questions asked in the EAF are answered by the EAF Mapper. Additional information on any EAF question can be obtained by consulting the EAF Workbooks. Although the EAF Mapper provides the most up-to-date digital data available to DEC, you may also need to contact local or other data sources to confirm data provided by the Mapper or to obtain data not provided by the Mapper.



Part 1 / Question 7 [Critical Environmental Area]	No
Part 1 / Question 12a [National or State Register of Historic Places or State Eligible Sites]	No
Part 1 / Question 12b [Archeological Sites]	No
Part 1 / Question 13a [Wetlands or Other Regulated Waterbodies]	Yes - Digital mapping information on local, New York State, and federal wetlands and waterbodies is known to be incomplete. Refer to the EAF Workbook.
Part 1 / Question 15 [Threatened or Endangered Animal]	No
Part 1 / Question 16 [100 Year Flood Plain]	No
Part 1 / Question 20 [Remediation Site]	No

